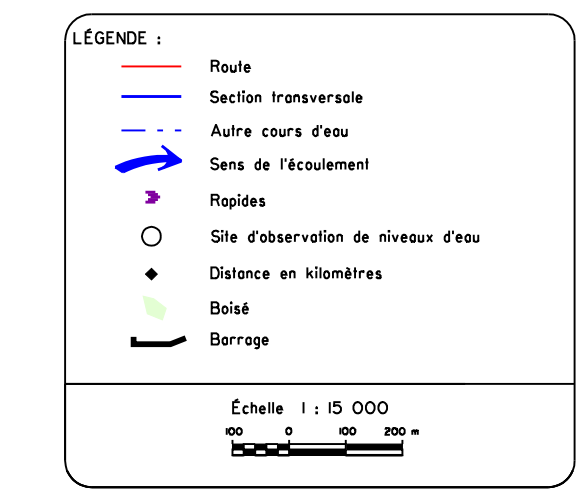
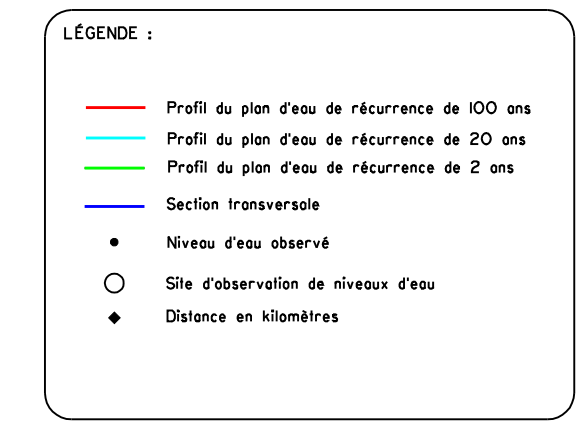


**FIGURE 8**  
**VUE EN PLAN DE LA RIVIÈRE L'ASSOMPTION**  
**ET LOCALISATION DES SECTIONS TRANSVERSALES**  
**ET DES SITES D'OBSERVATION DE NIVEAUX D'EAU**  
**Secteur centre (suite)**

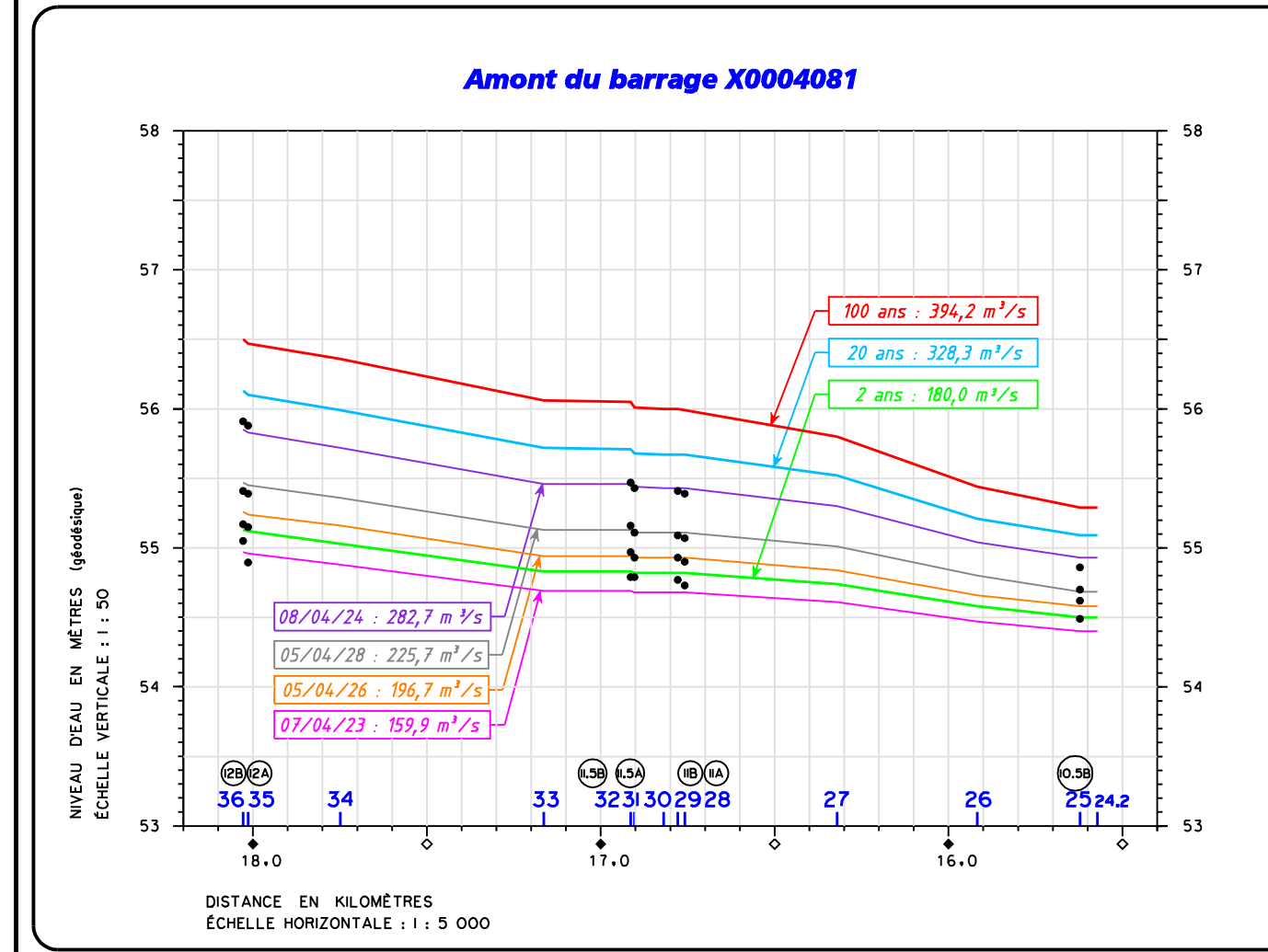
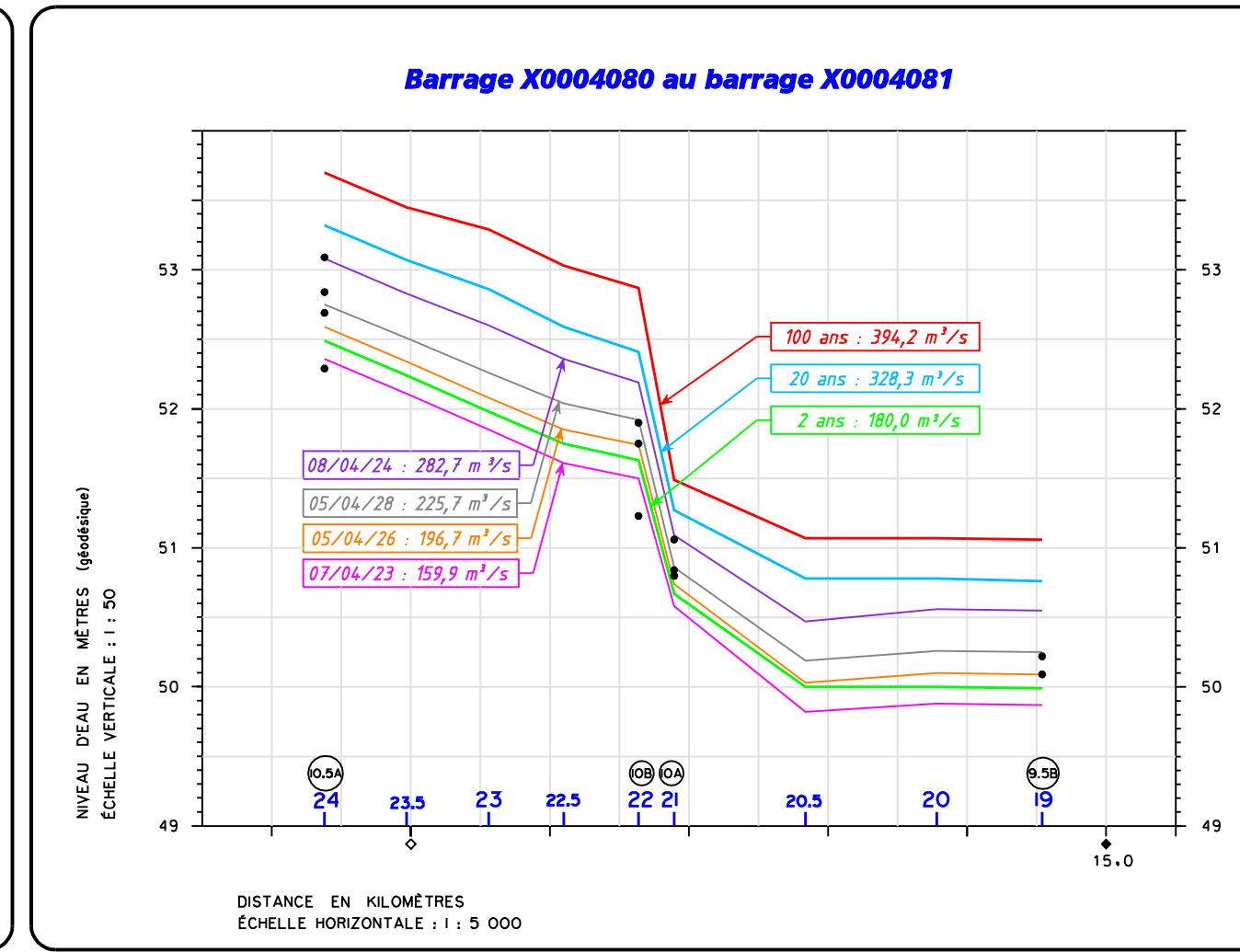
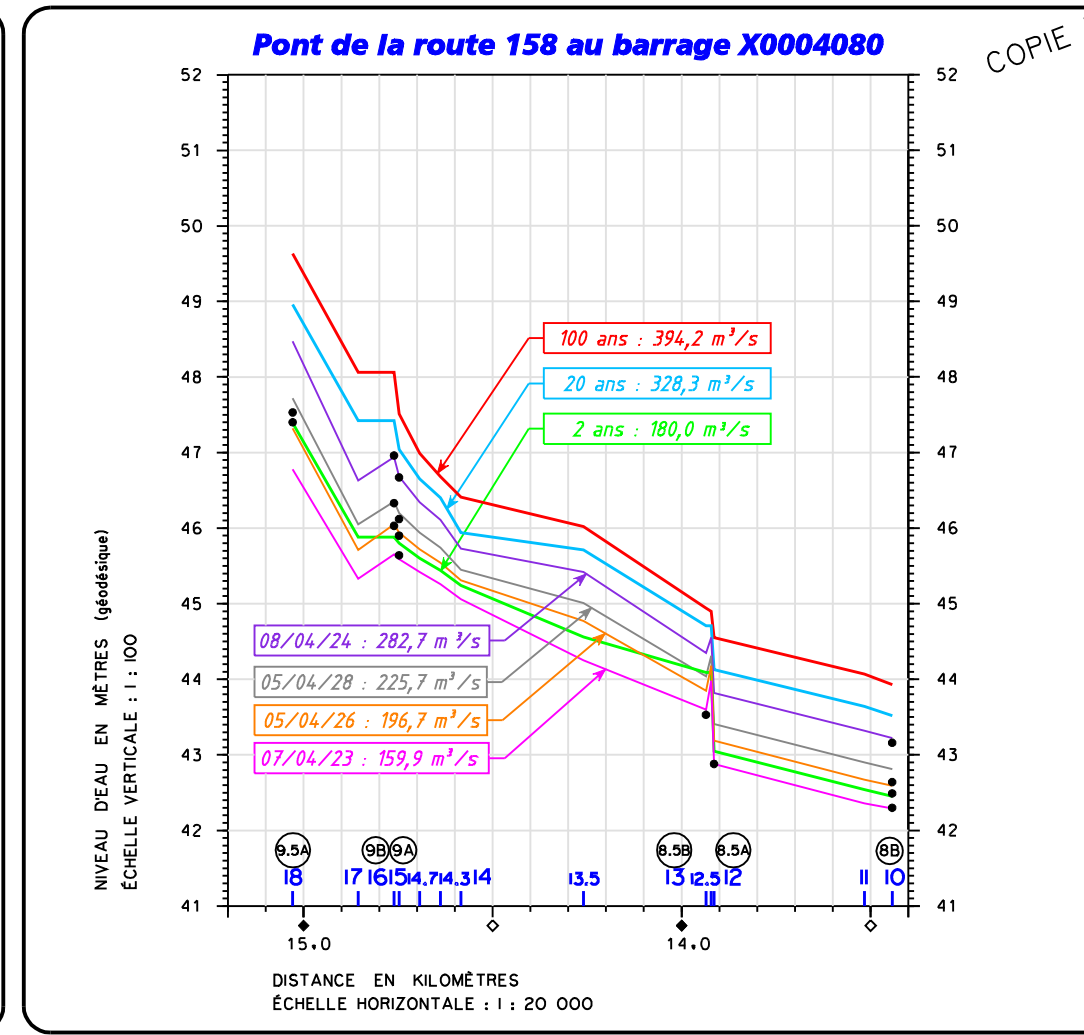
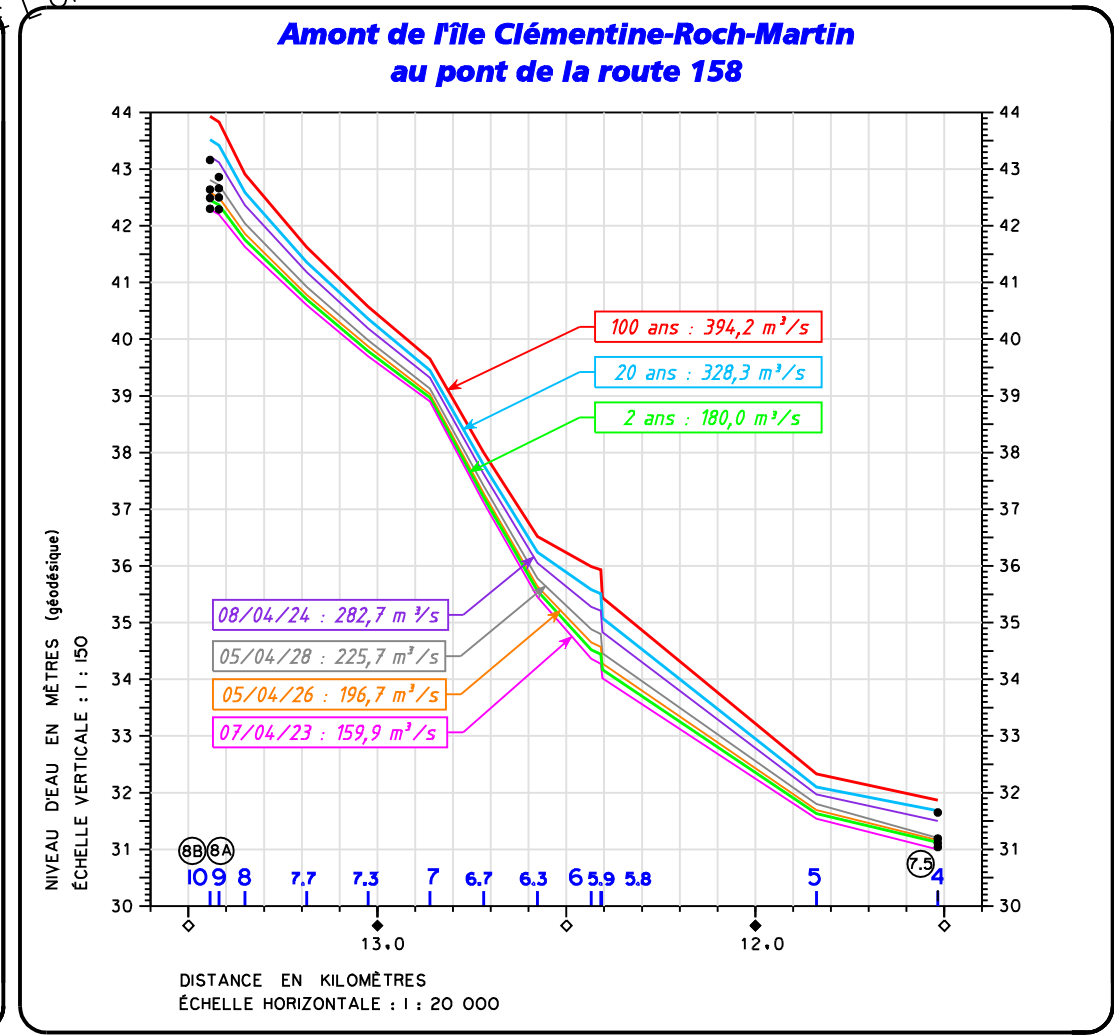
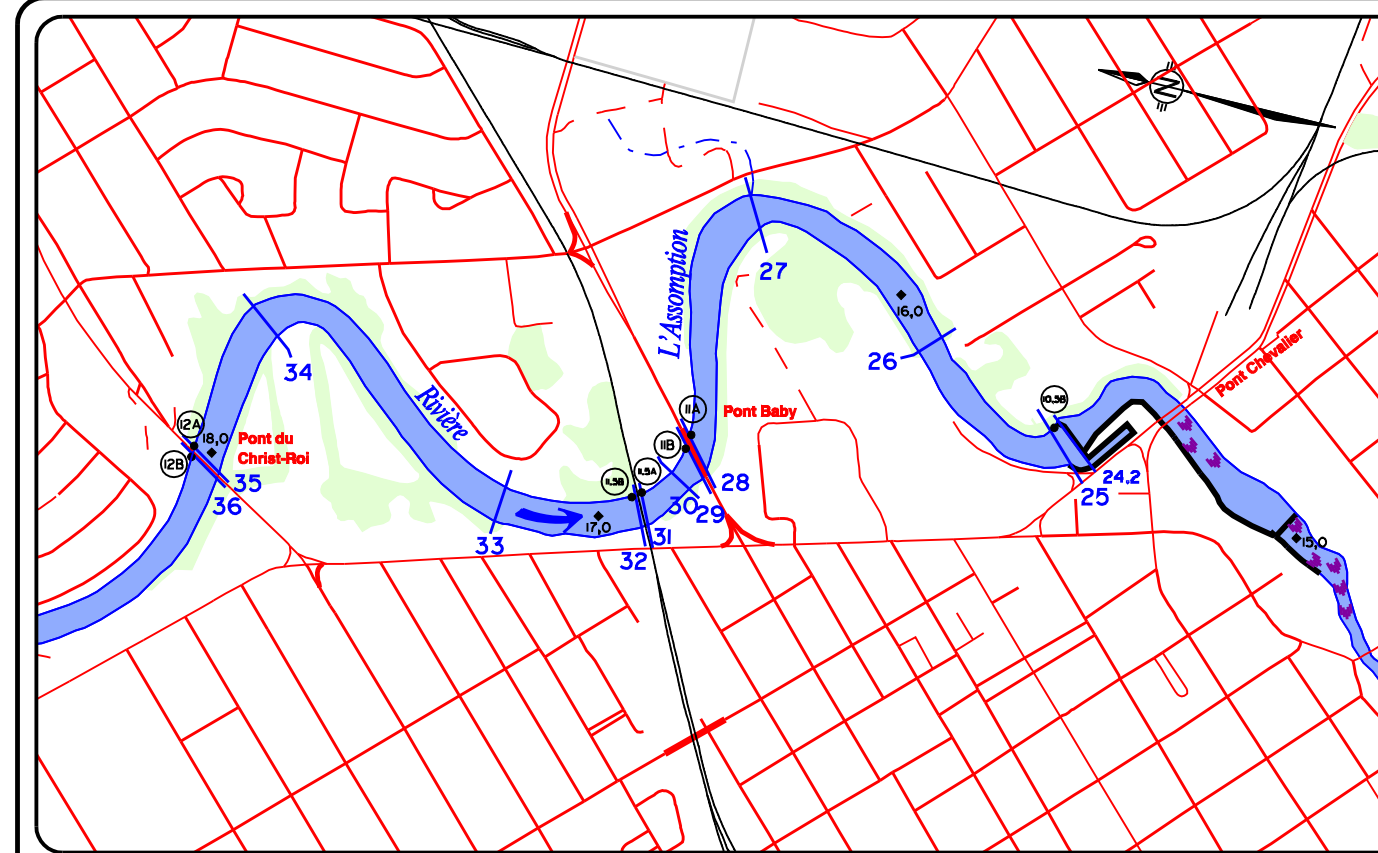
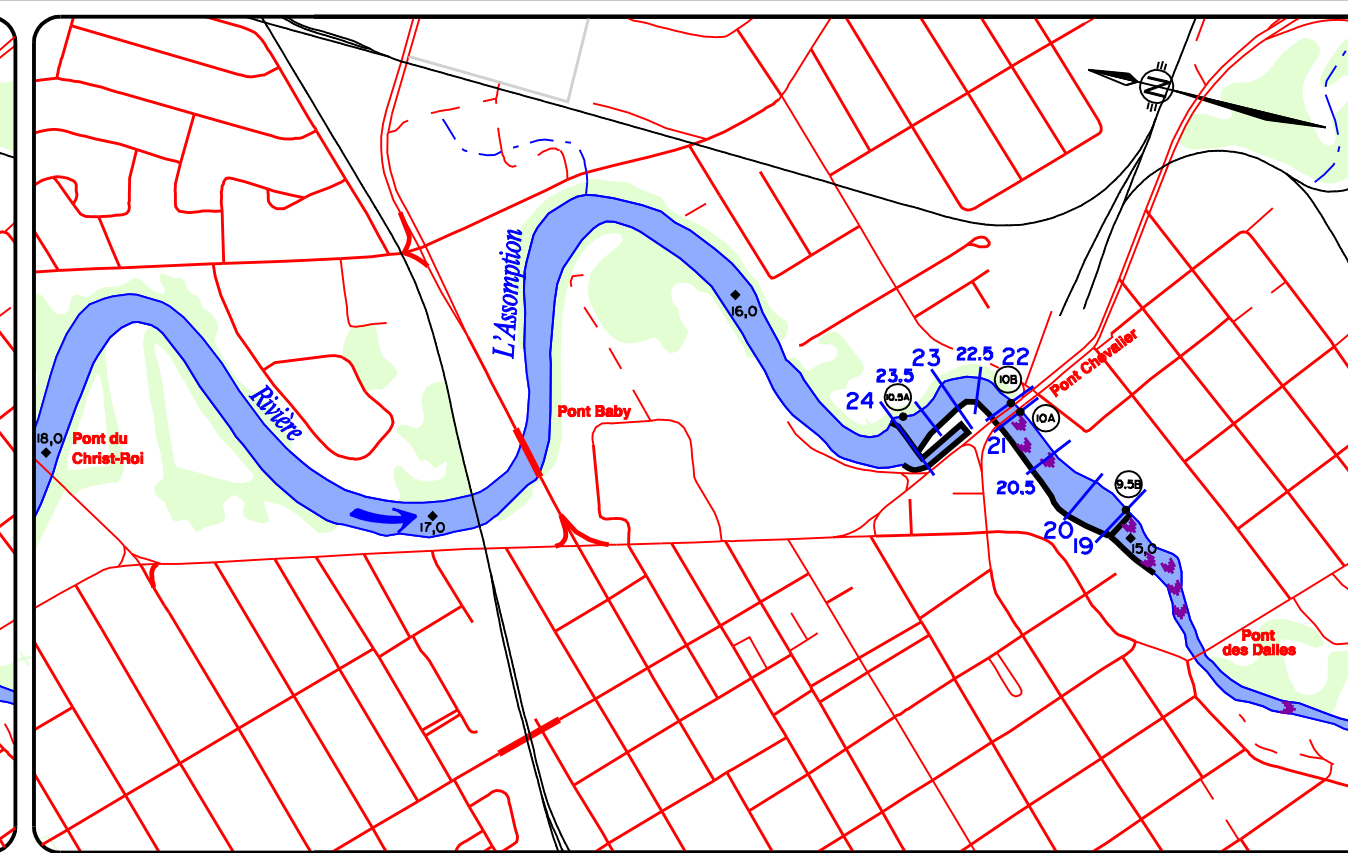
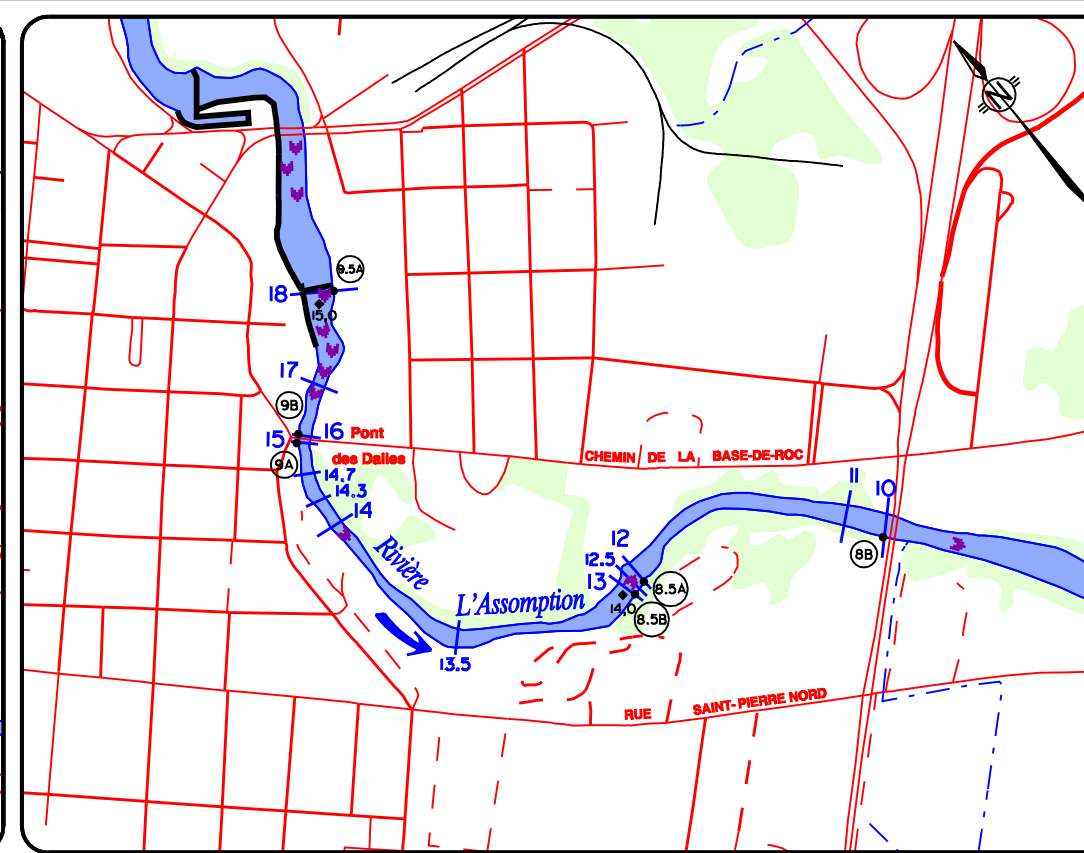
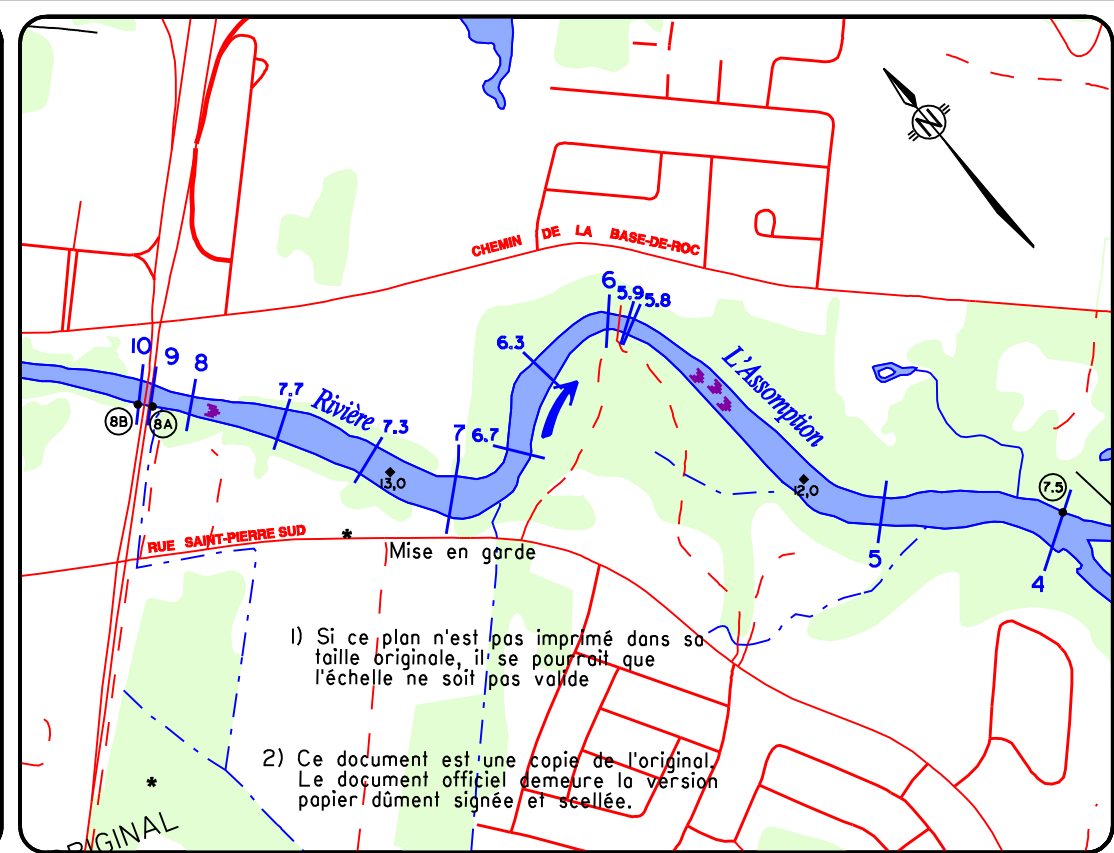


**FIGURE 9**  
**PROFIL DES PLANS D'EAU DE LA RIVIÈRE L'ASSOMPTION**  
**Secteur centre (suite)**



Ingénieur responsable :  
**Jean Francoeur, Ingénieur, M. Sc.**

Figures et mise en plan : Renée Lavergne  
 Technicienne en géomatique



**RIVIÈRE L'ASSOMPTION**  
 VILLES DE JOLIETTE ET DE NOTRE-DAME-DES-PRAIRIES,  
 MUNICIPALITÉS DE NOTRE-DAME-DE-LOURDES,  
 DE SAINT-PAUL, DE SAINT-THOMAS ET  
 DE SAINT-CHARLES-BORROMÉE  
**MRC DE JOLIETTE**

**Direction de l'expertise et de la**  
**gestion des barrages publics**  
**MARS 2009**